
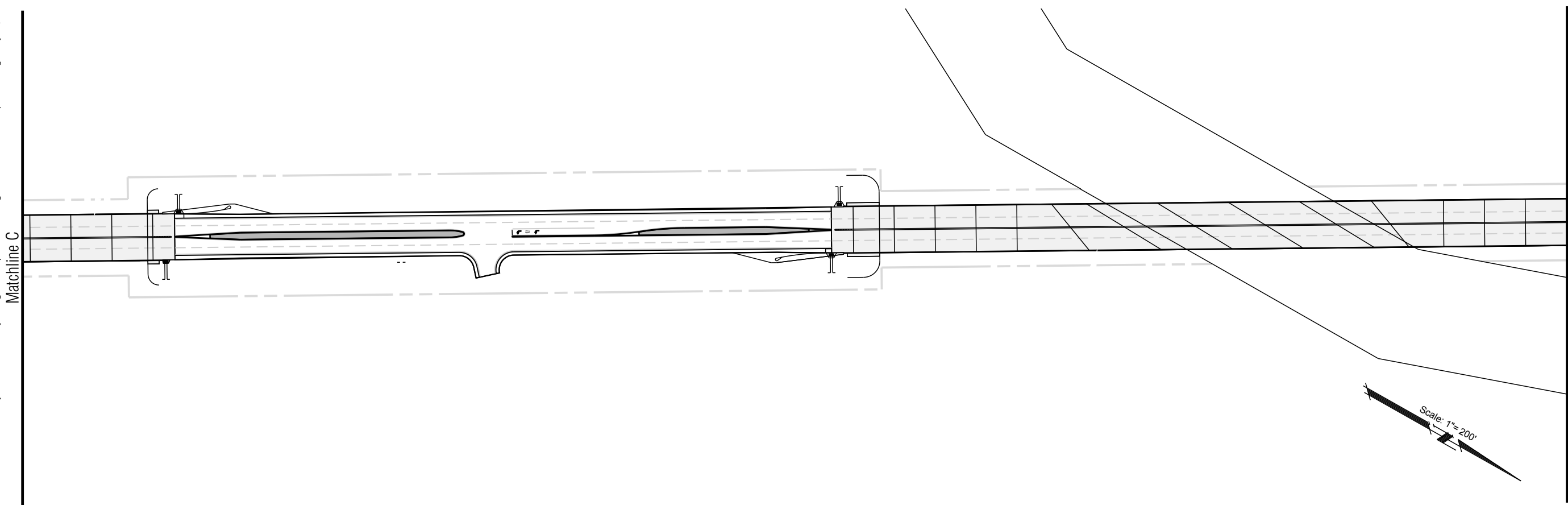
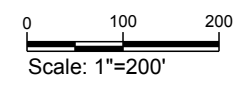


\\Gippenkins\gip\Projects\200 - Central Thruway Phase 1\Roadway Design\Concept Plan\Drawing\200 Phase 1 Concept Plan.dwg May 04, 2010 - 11:48am



3 Central Thruway Phase 1 (Florida Boulevard to Frenchtown Road)
Scale: 1" = 200'



4 Central Thruway Phase 1 (Florida Boulevard to Frenchtown Road)
Scale: 1" = 200'

In association with:
 PBS&J
 GOTECH, Inc.
 Neel-Schaffer, Inc.
 Compliance Consultants, Inc.
 Jones Walker, LLP
 John C. Doiron
 MAI Appraisal Services
 Rampart Resources
 SSA Consultants, LLC

Project:
**Central Thruway Phase 1
 (Florida Boulevard to
 Frenchtown Road)**

Sheet Title:
Exhibit B

Date: May 3, 2010
 Project Number: 25041.00
 Drawn By: MMG
 Checked By: BP

LEGEND

- EXISTING APPARENT R.O.W.
- PROPOSED R.O.W.
- TRAVEL LANES
- EDGE OF ROAD

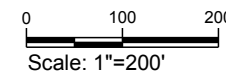
C - 200

2 of 3

Sheet No:



THE GREEN LIGHT PLAN
 HUNTER HARBOR HOUSING AND
 COMMUNITY DEVELOPMENT



In association with:
 PBS&J
 GOTECH, Inc.
 Neel-Schaffer, Inc.
 Compliance Consultants, Inc.
 Jones Walker, LLP
 John C. Doiron
 MAI Appraisal Services
 Rampart Resources
 SSA Consultants, LLC

Project:

**Central Thruway Phase 1
 (Florida Boulevard to
 Frenchtown Road)**

Sheet Title:

Exhibit B

Date: May 3, 2010

Project Number: 25041.00

Drawn By: MMG

Checked By: BP

Sheet:

5 Central Thruway Phase 1 (Florida Boulevard to Frenchtown Road)
 Scale: 1" = 200'

LEGEND

- - - - - EXISTING APPARENT R.O.W.
- - - - - PROPOSED R.O.W.
- - - - - TRAVEL LANES
- - - - - EDGE OF ROAD

C - 200

3 of 3

Sheet No: